
























Prev	Dist	Type	Note
0.0	0.0		Start of route
0.1	0.1		R onto Campus Drive
0.6	0.6		R onto Phalanx Road, CR 54
1.7	2.3		R onto Laird Road
2.2	4.4		Sharp L onto Woods End Road
0.1	4.6		R onto Revolutionary Road
0.4	5.0		R onto Revolutionary Road
0.0	5.0		L onto Heyers Mill Road
1.4	6.4		Sharp R onto Cedar Drive
0.9	7.3		L onto Bucks Mill Road
1.9	9.2		R onto Matthew Road
1.2	10.4		L onto Five Points Road
0.3	10.7		Keep R onto Stone Hill Road

10.7 miles. +392/-320 feet

Prev	Dist	Type	Note
0.8	11.5		R onto Hunt Road
0.9	12.3		L onto Glenbrook Road
0.7	13.1		R onto Randolph Road
0.8	13.9		R onto Dutch Lane Road, CR 46
2.9	16.8		At roundabout, take exit 2 onto Crine Road, CR 4
0.8	17.6		R onto Conover Road, CR 4
1.8	19.4		L onto Longbridge Road
1.8	21.1		Sharp R onto East Main Street, CR 520
1.9	23.0		Keep R
0.2	23.2		Slight R Turn
0.1	23.3		End of route

12.6 miles. +331/-408 feet