


























Prev	Dist	Type	Note
0.0	0.0		Start of route
0.1	0.1		L onto Georgia Rd
0.2	0.4		L onto Stone Hill Rd
0.9	1.2		Continue onto Bergerville Rd
1.4	2.6		Continue onto Casino Dr
1.1	3.7		Keep R onto Lemon Road
1.5	5.2		Sharp R onto Georgia Tavern Road
3.2	8.4		Continue onto Farmingdale Rd
1.9	10.3		L onto Jackson Mills Rd
0.1	10.4		Optional Stop -Minit Stop Deli
3.0	13.4		L onto Cedar Swamp Road, CR 527, CR 638
0.1	13.4		R onto Freehold Road, CR 638









13.4 miles. +355/-336 feet

Prev	Dist	Type	Note
3.3	16.7		L onto Cassville Road, CR 571
0.5	17.2		R onto West Veterans Highway, CR 528
3.8	21.0		L onto Hawkin Rd
1.5	22.5		R onto E Colliers Mill Rd
0.9	23.4		L onto Pinehurst Rd
0.4	23.8		R onto Long Swamp Rd
0.3	24.1		Rest Stop - Turn L into Emery Farm Market
0.0	24.1		Turn Left onto Long Swamp Road
3.6	27.7		R onto Brindletown Rd
1.7	29.3		R onto Main St
0.1	29.4		L onto N Main St
0.0	29.5		Bakery / Ice Cream
2.0	31.5		R onto Monmouth Road, CR 537

18.0 miles. +263/-279 feet

Prev	Dist	Type	Note
0.0	31.5		R onto West Millstream Road, CR 20
2.3	33.8		R onto Kuzyk Road
0.2	34.0		R onto Kuzyk Road
0.9	34.9		L onto Sanders Lane
0.4	35.3		Sharp R onto Loveman Road
0.8	36.1		L onto Hawkin Road, CR 640
0.5	36.6		R onto Emley's Hill Road
1.0	37.5		R onto Burlington Path Road
0.9	38.4		L onto Red Valley Road
0.8	39.2		Sharp R onto Allentown-Lakewood Road, CR 526
1.7	40.9		L onto Red Valley Road
0.5	41.3		Continue onto Red Valley Road

9.9 miles. +338/-271 feet

Prev	Dist	Type	Note
1.1	42.5		Continue onto Stage Coach Road, CR 524, CR 571
3.9	46.3		Sharp R onto Ely Harmony Road
0.6	46.9		Keep R onto Ely Harmony Road
0.3	47.3		Sharp L onto Ely Harmony Road
2.9	50.1		L onto Nomoco Road
2.0	52.1		L onto Georgia Road, CR 53
1.3	53.5		R onto Remembrance Road
0.2	53.6		End of route

12.3 miles. +237/-329 feet