
























OG to SB 37 south

Prev	Dist	Type	Note
0.0	0.0		Start of route
0.0	0.0		L onto Ocean Pathway
0.2	0.2		R onto Ocean Ave N
0.3	0.5		L to Boardwalk
0.0	0.5		R onto Ocean Grove Boardwalk
0.1	0.6		R to stay on Ocean Ave Boardwalk
0.0	0.6		L onto Ocean Ave
2.5	3.1		R onto 15th Avenue
0.7	3.8		L onto Main Street, (30)
0.1	3.8		R onto 16th Avenue, (18)
3.0	6.8		Keep R onto Gully Road
1.5	8.3		L onto Old Corlies Avenue, (17)
2.1	10.4		Slight L onto Green Grove Road










10.4 miles. +295/-219 feet

Prev	Dist	Type	Note
1.7	12.1		Keep L onto Wayside Road, CR 38
1.1	13.3		L onto Wyckoff Road, CR 547, CR 38
0.2	13.5		Keep R
0.1	13.5		Slight R onto Wayside Road, CR 38
0.5	14.1		L onto Drift Rd
1.0	15.1		R onto Pinebrook Rd
0.1	15.2		L onto Wayside Rd
1.3	16.5		R onto Firehouse Road
0.1	16.6		Slight R onto Sycamore Avenue, CR 13A
3.8	20.3		Slight L onto Willow Dr
0.2	20.5		R onto Little Silver Point Road
0.7	21.2		L onto Seven Bridges Road
0.7	21.9		R onto Rumson Rd

11.5 miles. +139/-249 feet

Prev	Dist	Type	Note
3.5	25.4		Continue onto Shrewsbury River Bridge
0.3	25.7		R onto Ocean Ave
3.4	29.1		Sharp L onto Avenel Boulevard
0.1	29.1		R onto Ocean Avenue North
0.5	29.6		L onto Seaview Avenue
0.1	29.7		R onto Ocean Avenue North
0.4	30.1		Keep L onto Bike Path
0.2	30.3		At roundabout, take exit 2 onto Ocean Avenue
0.2	30.5		L to stay on Ocean Ave N
1.2	31.7		L onto Ocean Boulevard, CR 57
3.7	35.5		L onto Edgemont Dr/ Ocean Ave N
0.3	35.7		L onto Kingsley St

13.8 miles. +57/-58 feet

Prev	Dist	Type	Note
0.8	36.5		Continue onto Cookman Ave
0.1	36.6		L onto St James Pl
0.1	36.6		R onto Lake Avenue
0.1	36.7		L over Bridge Turn left over Bridge Heck Street
0.1	36.8		Keep L through Park
0.0	36.8		Keep L
0.0	36.9		L
0.0	36.9		R onto Central Avenue
0.1	37.0		End of route

1.2 miles. +6/-0 feet