

Bedminster gravel loop - Burnt Mills Park start

Prev	Dist	Type	Note
0.0	0.0		Start of route
0.0	0.0		R onto Frontage Road
0.1	0.1		R onto Burnt Mills Road, CR 620
0.4	0.4		R onto Klines Mill Road
0.4	0.9		Keep R onto Klines Mill Road
0.4	1.3		L onto River Road
1.9	3.2		R onto Cowperthwaite Road
1.6	4.8		L onto Lamington Road, CR 523
1.0	5.7		R onto Cold Brook Road
1.1	6.8		L onto Church Street
2.2	9.0		R onto Rockaway Road
0.2	9.2		Keep R onto Rockaway Road
0.0	9.2		Sharp L onto Bissell Road

9.2 miles. +480/-448 feet

Prev	Dist	Type	Note
2.8	12.0		Sharp L onto Cokesbury Road, CR 639
0.1	12.1		Keep R onto Woods Road
0.6	12.7		Slight R onto Haytown Road
1.0	13.7		L onto Petticoat Lane
0.2	13.9		R onto Herman Thau Road
1.6	15.5		R onto Wilson Avenue
0.0	15.5		R onto River Road
0.0	15.5		L
0.5	16.0		R onto Washington Avenue
0.2	16.2		R onto Columbia Trail
0.5	16.7		Keep R onto Columbia Trail
0.7	17.4		Continue onto Columbia Trail












8.2 miles. +435/-775 feet

Prev	Dist	Type	Note
2.4	19.8		Continue onto Columbia Trail
2.7	22.5		Continue onto Columbia Trail
0.2	22.7		Continue onto Columbia Trail
7.9	30.6		R onto North Four Bridges Road
0.2	30.7		L onto Bartley Road, CR 625
0.2	30.9		Sharp R onto South Four Bridges Road
0.9	31.8		R onto Tanners Brook Road
1.4	33.1		R onto Furnace Road
0.3	33.5		L onto Old Route 24, CR 513
0.2	33.7		Keep R onto Old Route 24, CR 513
0.1	33.8		Sharp L onto Old Route 24, CR 513

16.4 miles. +544/-328 feet

Prev	Dist	Type	Note
0.0	33.8		R onto Parker Road
0.0	33.8		L onto State Park Road
1.9	35.7		Slight L onto Hacklebarney Road
0.8	36.5		Continue onto Pottersville Road
0.7	37.2		Keep R onto Pottersville Road
1.5	38.7		Keep R onto Hacklebarney Road
0.5	39.2		Sharp R onto Hacklebarney Road
0.0	39.2		Sharp R onto Black River Road, CR 512
0.1	39.3		L onto McCann Mill Road
0.5	39.9		Continue onto McCann Mill Road
1.3	41.2		R onto Black River Road
1.7	42.9		Keep R onto Long Lane

9.1 miles. +442/-820 feet

Prev	Dist	Type	Note
0.3	43.1		Sharp L onto Long Lane
0.0	43.1		Sharp R onto Larger Cross Road North
2.0	45.1		R onto Lamington Road, CR 523
0.0	45.1		L onto Larger Cross Road
1.2	46.3		Keep R onto Larger Cross Road
0.2	46.4		Sharp L onto Larger Cross Road
0.0	46.4		Make a U-turn onto Larger Cross Road
0.0	46.5		L onto River Road
1.3	47.8		R
1.2	49.0		R
0.0	49.0		End of route

6.1 miles. +141/-317 feet