

















Dist	Prev	Type	Note
0.0	0.0		Start of route
0.0	0.0		R
0.1	0.0		Make a U-turn
0.3	0.3		L onto Georgia Rd
1.6	1.3		Slight R onto Nomoco Rd
2.2	0.6		L onto Pittenger Pond Rd
3.7	1.4		Continue onto Harmony Rd
5.8	2.1		Continue onto N Cooks Bridge Rd
6.0	0.2		R onto Bradford Ct
6.0	0.0		R onto N Cooks Bridge Rd
7.4	1.4		R onto Ocean Ave
7.5	0.0		R onto S Cooks Bridge Rd
9.9	2.4		Continue onto County Route 639/N Hope Chapel Rd
15.9	6.0		R onto Rt 70
16.0	0.2		Continue onto John Davison Rockefeller Memorial Highway, NJ 70
16.7	0.6		Enter roundabout

16.7 miles. +389/-415 feet

Dist	Prev	Type	Note
17.3	0.7		Keep R onto Beckerville Road, (14)
21.7	4.3		R onto County Rd 539 N/Whiting-New Egypt Rd
27.5	5.8		R onto Woodruff Rd
28.2	0.7		R onto E Colliers Mill Rd
28.4	0.2		L onto Hawkins Rd/Prosperptown-Colliers Mills Rd
29.9	1.5		R onto County Rd 528 E/W Veterans Hwy
35.7	5.8		L onto Leesville Rd
35.8	0.1		R
35.8	0.0		R
35.8	0.0		Rest Stop and Return
35.9	0.1		R onto Leesville Rd
38.1	2.2		R onto Burke Rd
39.5	1.4		L onto County Road 526 W/W Commodore Blvd
39.5	0.0		Slight R onto Wright Debow Rd
41.7	2.2		R onto County Rd 537 E/Monmouth Rd
41.7	0.0		Slight L onto Brookside Rd

25.1 miles. +612/-503 feet

Dist	Prev	Type	Note
42.7	1.0	➔	R onto Paint Island Spring Rd
43.1	0.4	➠	L onto Stillhouse Rd
45.1	2.0	➔	R onto Back Bone Hill Rd
45.7	0.6	➠	L at Charleston Springs
45.7	0.0	➔	Quick stay R to Sweetmans Lane
49.0	3.3	➔	R onto Gulley Rd/Kinney Rd
49.9	0.9	➔	R onto Gravel Hill Rd
51.9	2.0	➠	L onto Elton Adelpia Rd
53.6	1.7	➔	R onto Georgia Rd
54.2	0.6	➠	L onto Remembrance Rd
54.3	0.2	📍	End of route

12.6 miles. +341/-425 feet
